

Sundials 2

Laurence D. Finston

Last updated: October 7, 2007

This document is part of GNU 3DLDF, a package for three-dimensional drawing.

Copyright (C) 2007, 2008, 2009, 2010, 2011 The Free Software Foundation

GNU 3DLDF is free software; you can redistribute it and/or modify it under the terms of the GNU General Public License as published by the Free Software Foundation; either version 3 of the License, or (at your option) any later version.

GNU 3DLDF is distributed in the hope that it will be useful, but WITHOUT ANY WARRANTY; without even the implied warranty of MERCHANTABILITY or FITNESS FOR A PARTICULAR PURPOSE. See the GNU General Public License for more details.

You should have received a copy of the GNU General Public License along with GNU 3DLDF; if not, write to the Free Software Foundation, Inc., 51 Franklin St, Fifth Floor, Boston, MA 02110-1301 USA

See the GNU Free Documentation License for the copying conditions that apply to this document.

You should have received a copy of the GNU Free Documentation License along with GNU 3DLDF; if not, write to the Free Software Foundation, Inc., 51 Franklin St, Fifth Floor, Boston, MA 02110-1301 USA

Contents

Projection onto Equatorial Plane (Same for Any Latitude) 1

Latitude 41° 54' N (Chicago, Illinois, USA)

 Perspective projection 2

 Vertical Dial, Facing Due South 3

 Horizontal Dial 4

Latitude 51° 30' 28'' N (London, UK)

 Perspective projection 5

 Vertical Dial, Facing Due South 6

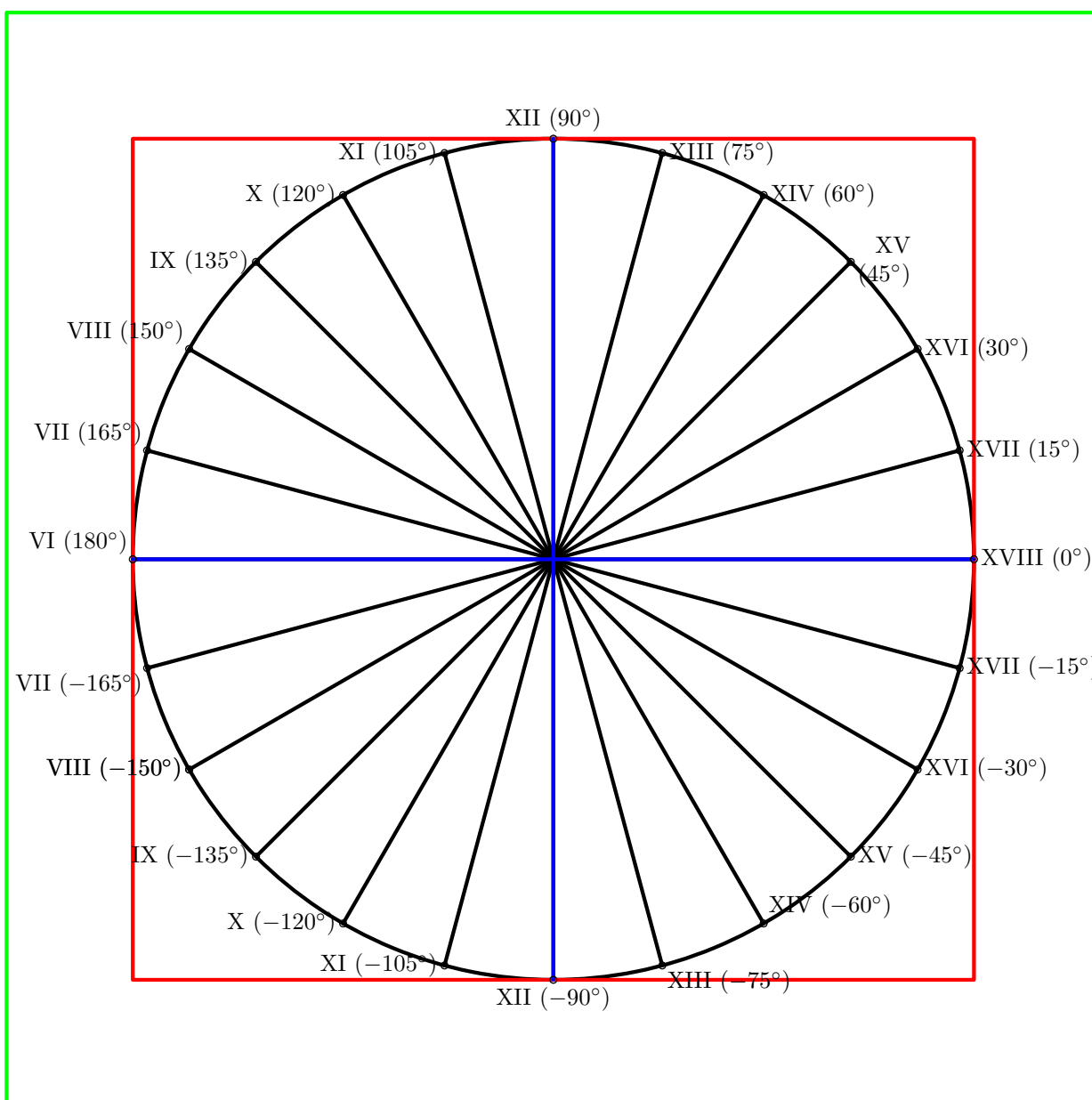
 Horizontal Dial 7

Latitude 51° 32' N (Göttingen, Germany)

 Perspective projection 8


 Vertical Dial, Facing Due South 9

 Horizontal Dial 10



Parallel projection onto plane of equatorial dial (plane of c_0 , r_0 and r_1)
 Same for any latitude

Chicago, Illinois, USA 41° 54' N, 87° 39' W

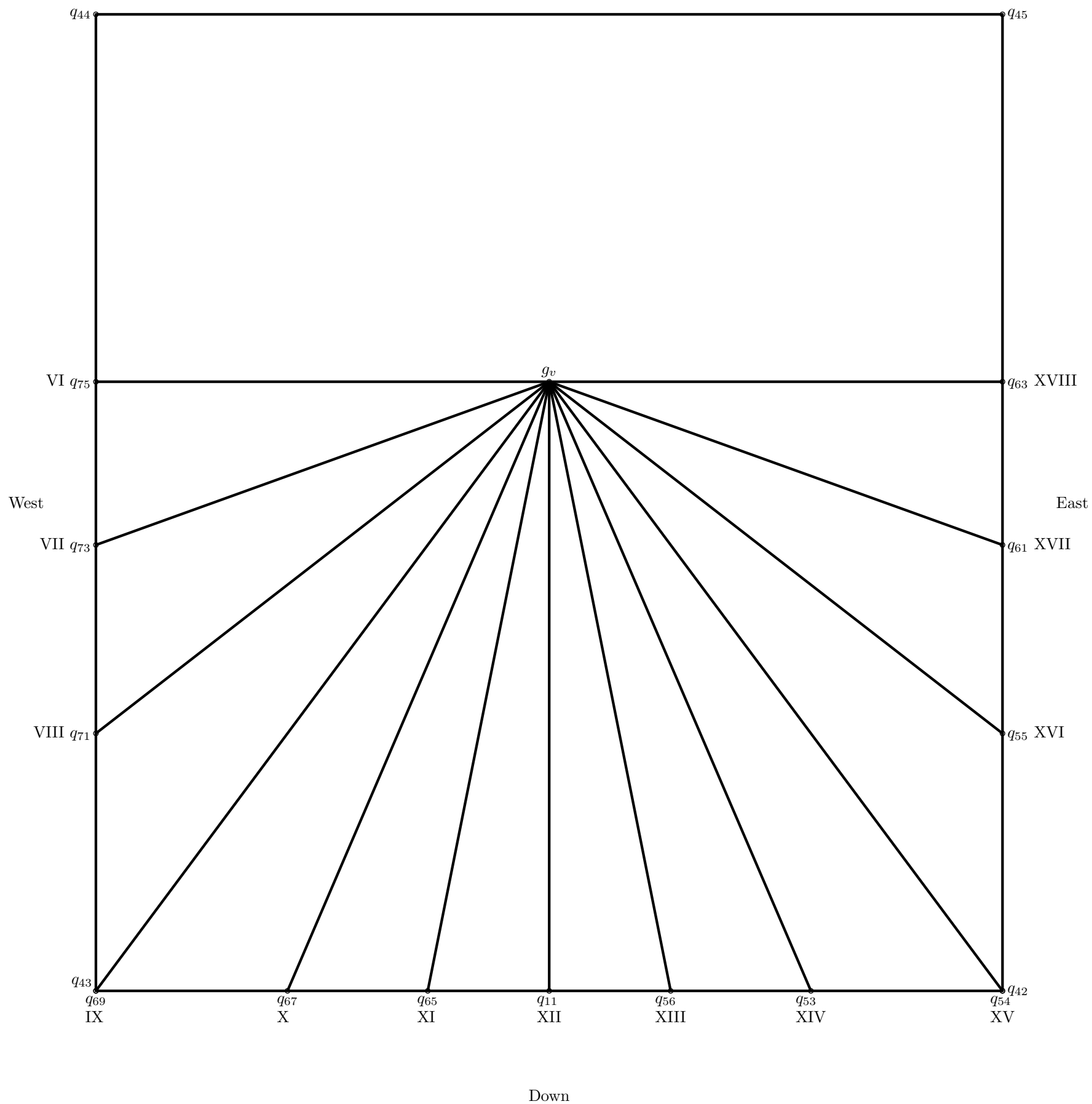


Perspective projection

Latitude 41° 54' N (Chicago, Illinois, USA)
 Focus: position = (0, 5, -12), direction = (0, 5, 10), distance = 10
 (dimensions in centimeters)

Chicago, Illinois, USA 41° 54' N, 87° 39' W

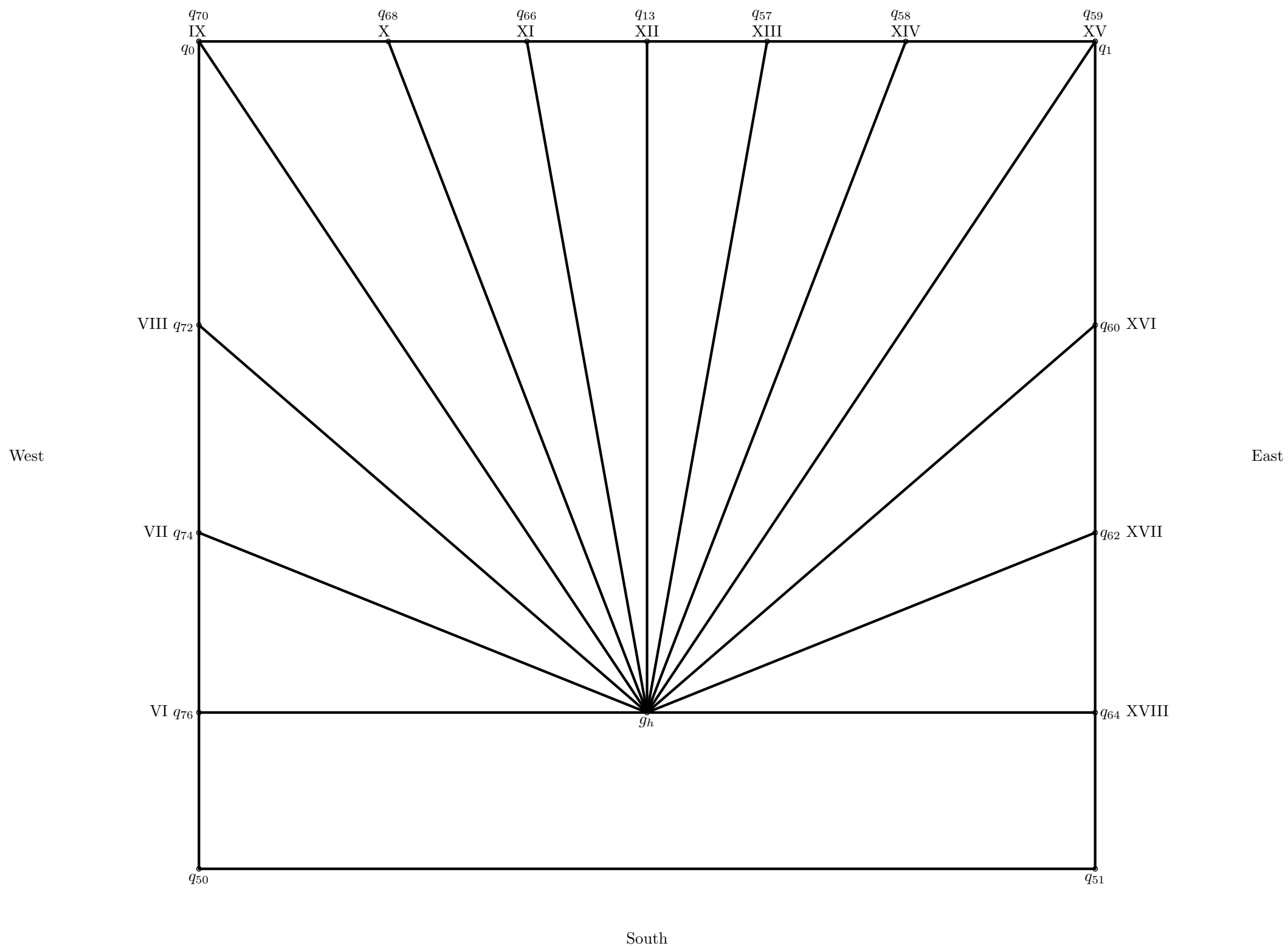
Up



Parallel projection onto the vertical plane (plane of r_1)
Vertical dial facing due south
Latitude 41° 54' N (Chicago, Illinois, USA)

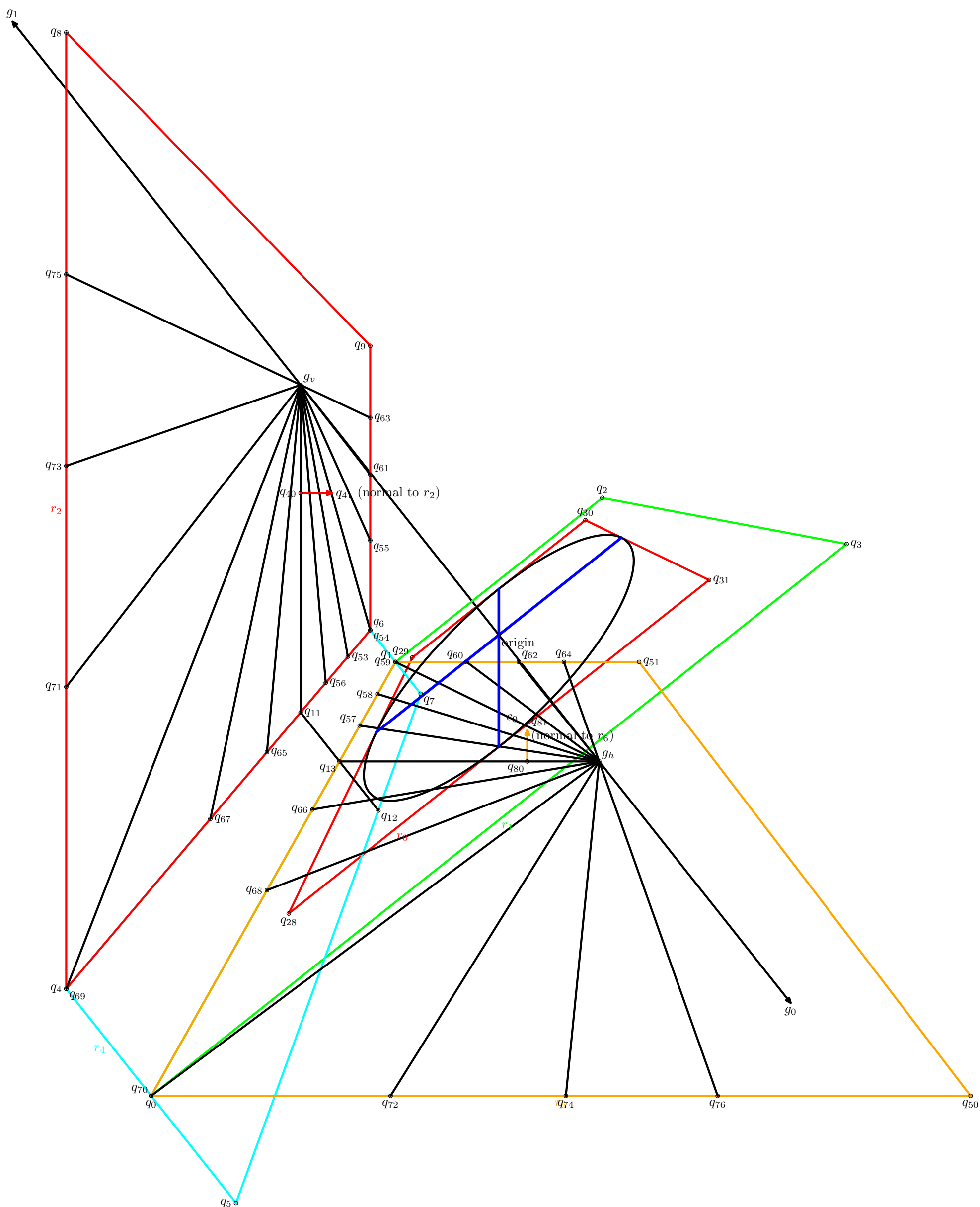
Chicago, Illinois, USA 41° 54' N, 87° 39' W

North



Parallel projection onto the horizontal plane (plane of r_6)
Horizontal dial
Latitude 41° 54' N (Chicago, Illinois, USA)

London, UK 51° 30' 28" N, 0° 7' 41" W

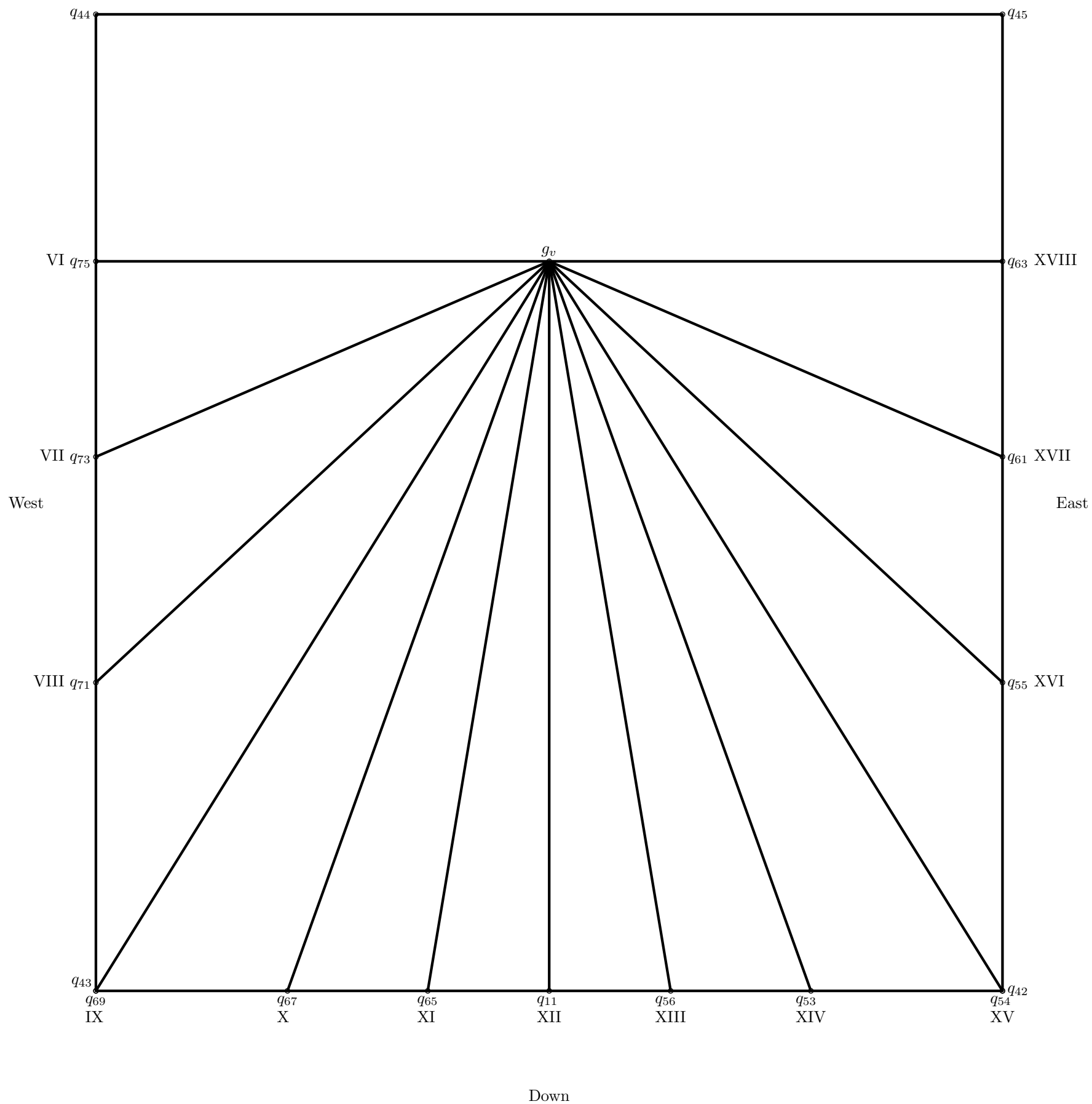


Perspective projection

Latitude 51° 30' 28" N (London, UK)
 Focus: position = (0, 5, -12), direction = (0, 5, 10), distance = 10
 (dimensions in centimeters)

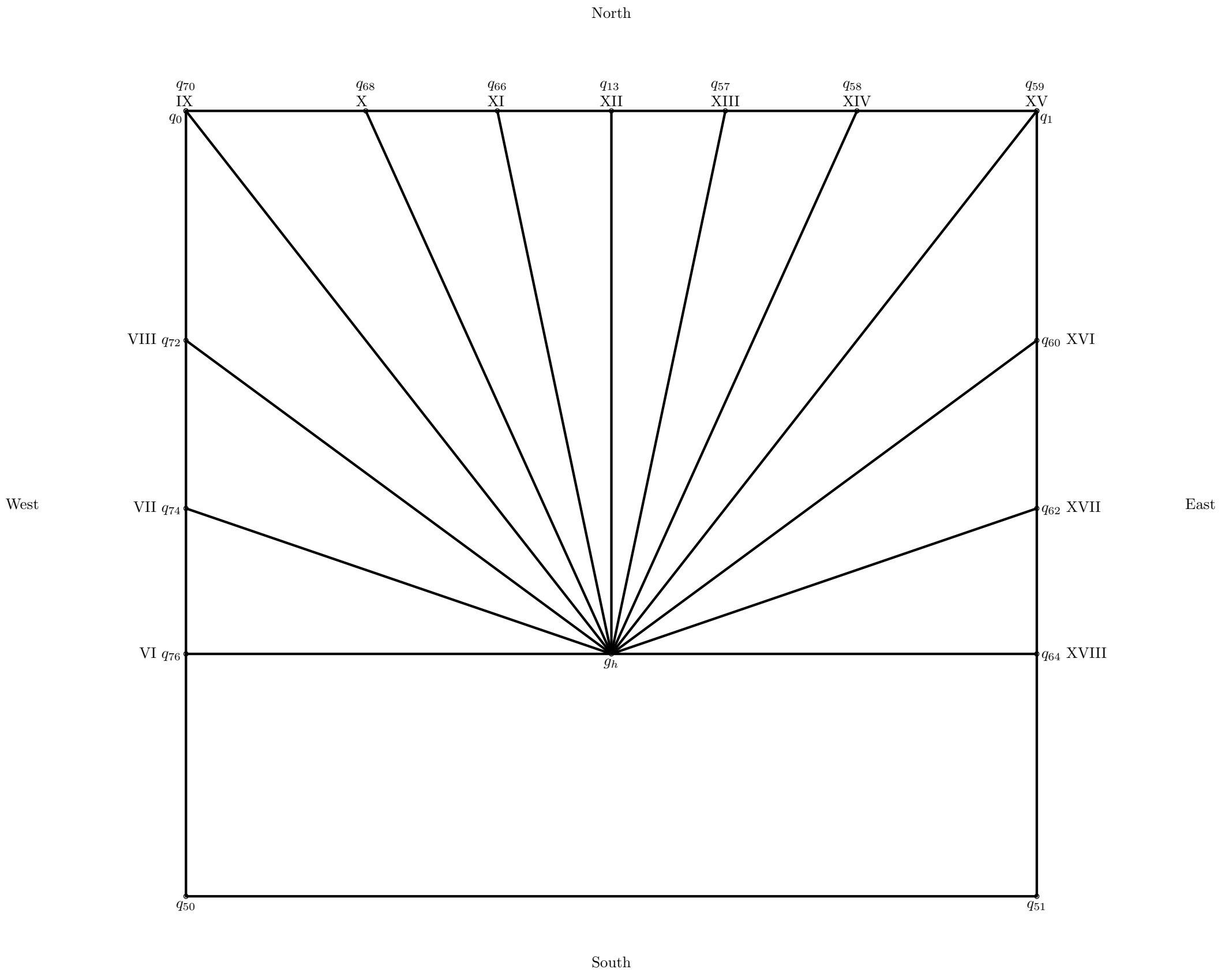
London, UK 51° 30' 28" N, 0° 7' 41" W

Up



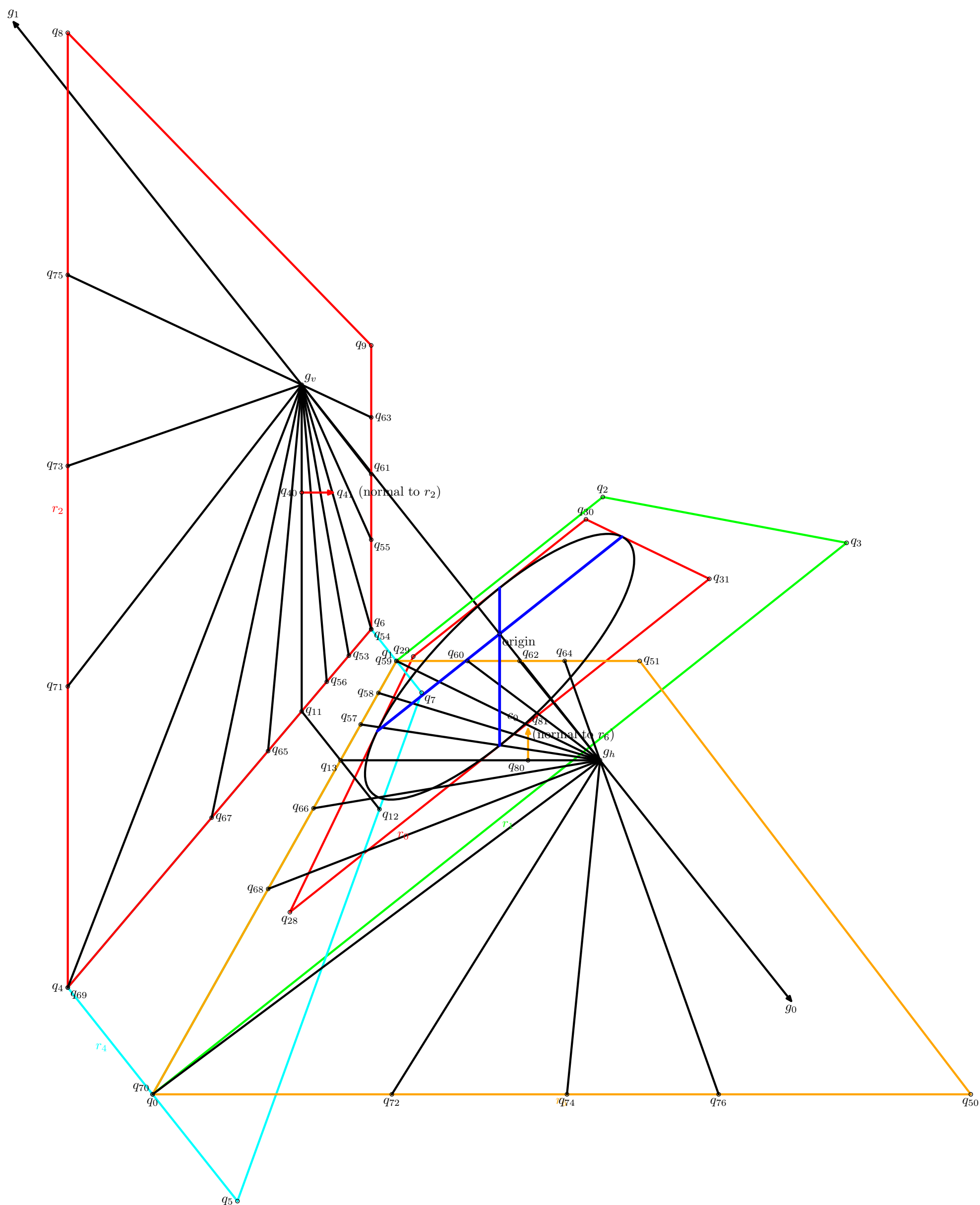
Parallel projection onto the vertical plane (plane of r_1)
 Vertical dial facing due south
 Latitude 51° 30' 28" N (London, UK)

London, UK $51^{\circ} 30' 28''$ N, $0^{\circ} 7' 41''$ W



Parallel projection onto the horizontal plane (plane of r_6)
Horizontal dial
Latitude $51^{\circ} 30' 28''$ N (London, UK)

Göttingen, Germany 51° 32' N, 9° 56' E

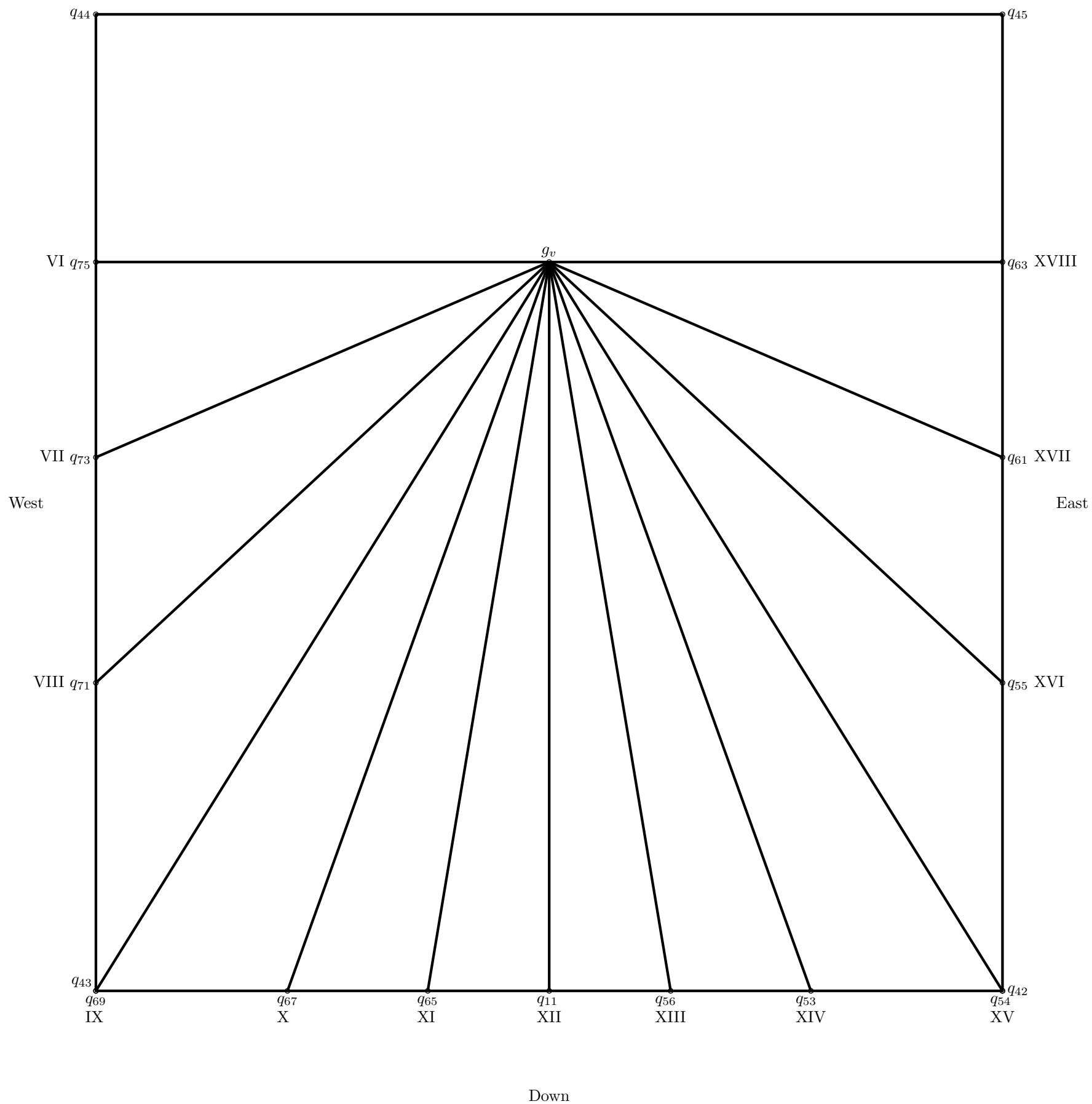


Perspective projection

Latitude 51° 32' N (Göttingen, Germany)
 Focus: position = (0, 5, -12), direction = (0, 5, 10), distance = 10
 (dimensions in centimeters)

Göttingen, Germany 51° 32' N, 9° 56' E

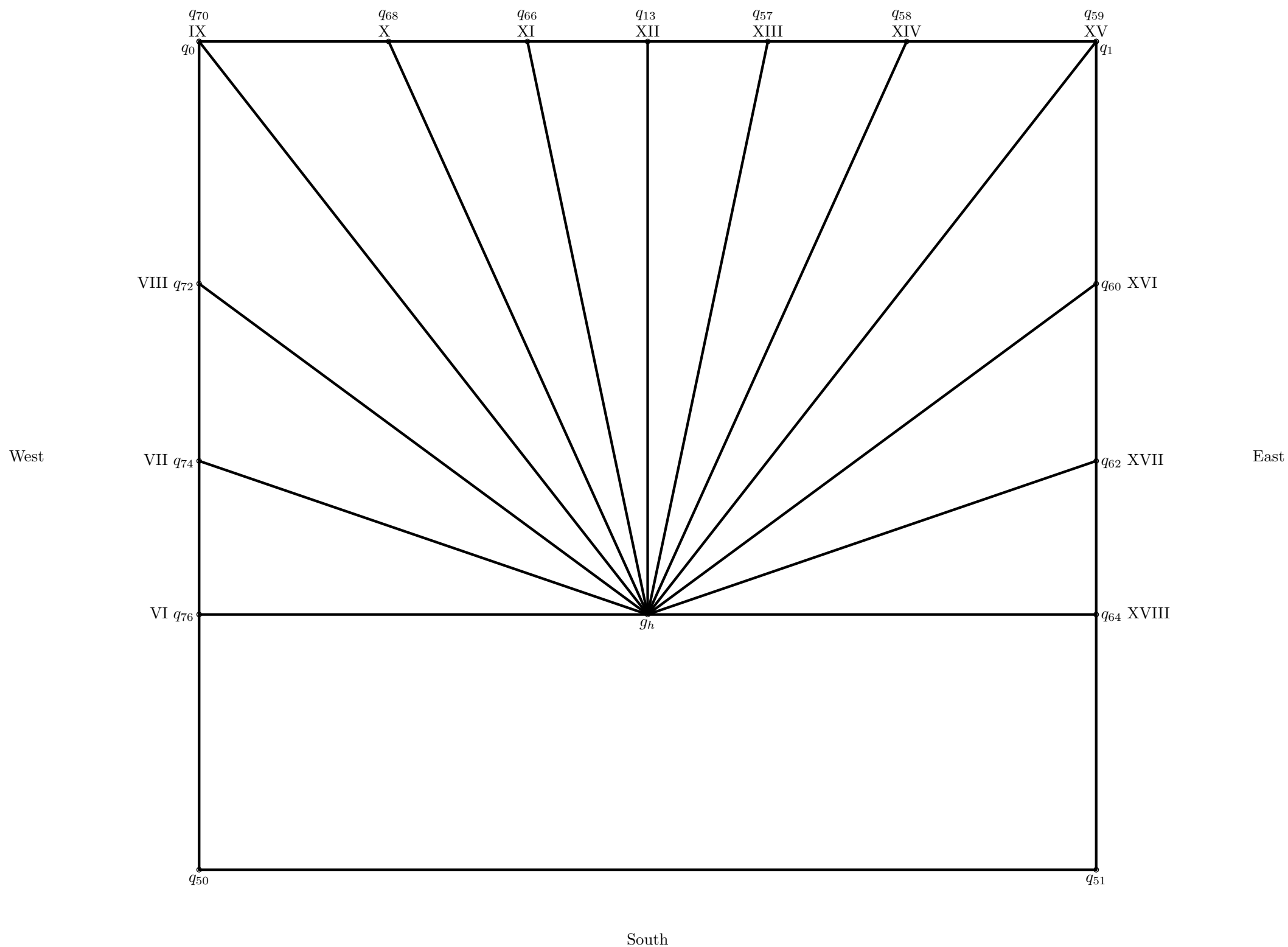
Up



Parallel projection onto the vertical plane (plane of r_1)
Vertical dial facing due south
Latitude 51° 32' N (Göttingen, Germany)

Göttingen, Germany 51° 32' N, 9° 56' E

North



Parallel projection onto the horizontal plane (plane of r_6).
Horizontal dial
Latitude 51° 32' N (Göttingen, Germany)